

How to Get Here From Yio Chu Kang MRT



11 min



5 min


1. Tap out at Yio Chu Kang MRT, turn right.



2. Walk towards Yio Chu Kang bus interchange, follow the left bend.



How to Get Here From Yio Chu Kang MRT




3. Walk past the passenger service office & staff canteen until the end of the interchange.



4. At this juncture, turn **left** towards the pedestrian crossing.




How to Get Here From Yio Chu Kang MRT



5. Head straight at pedestrian crossing, then turn **right**.



6. Head **straight** then turn **right**.



How to Get Here From Yio Chu Kang MRT




7. Head **straight**.



8. At this juncture, you may cross opposite to take bus 268 and alight at the next stop (**see step 13**) or continue heading **straight**.



How to Get Here From Yio Chu Kang MRT




9. Continue walking **straight**. You will pass by Ang Mo Kio Police Division HQ and Ang Mo Kio Fire Station on your left.




10. Cross the road here. Be careful of traffic from the right & left.



How to Get Here From Yio Chu Kang MRT




11. Follow the left bend, head **straight**.



12. Continue walking **straight**, past the gantry.



How to Get Here From Yio Chu Kang MRT




13. When you reach the bus stop, take the stairs **up** and turn **right** around the childcare centre.



14. Walk towards main lobby (orange).



How to Get Here From Yio Chu Kang MRT



15. Take the lift up to level 7.



16. At level 7, turn **right** until you see 07-33. You have arrived!

